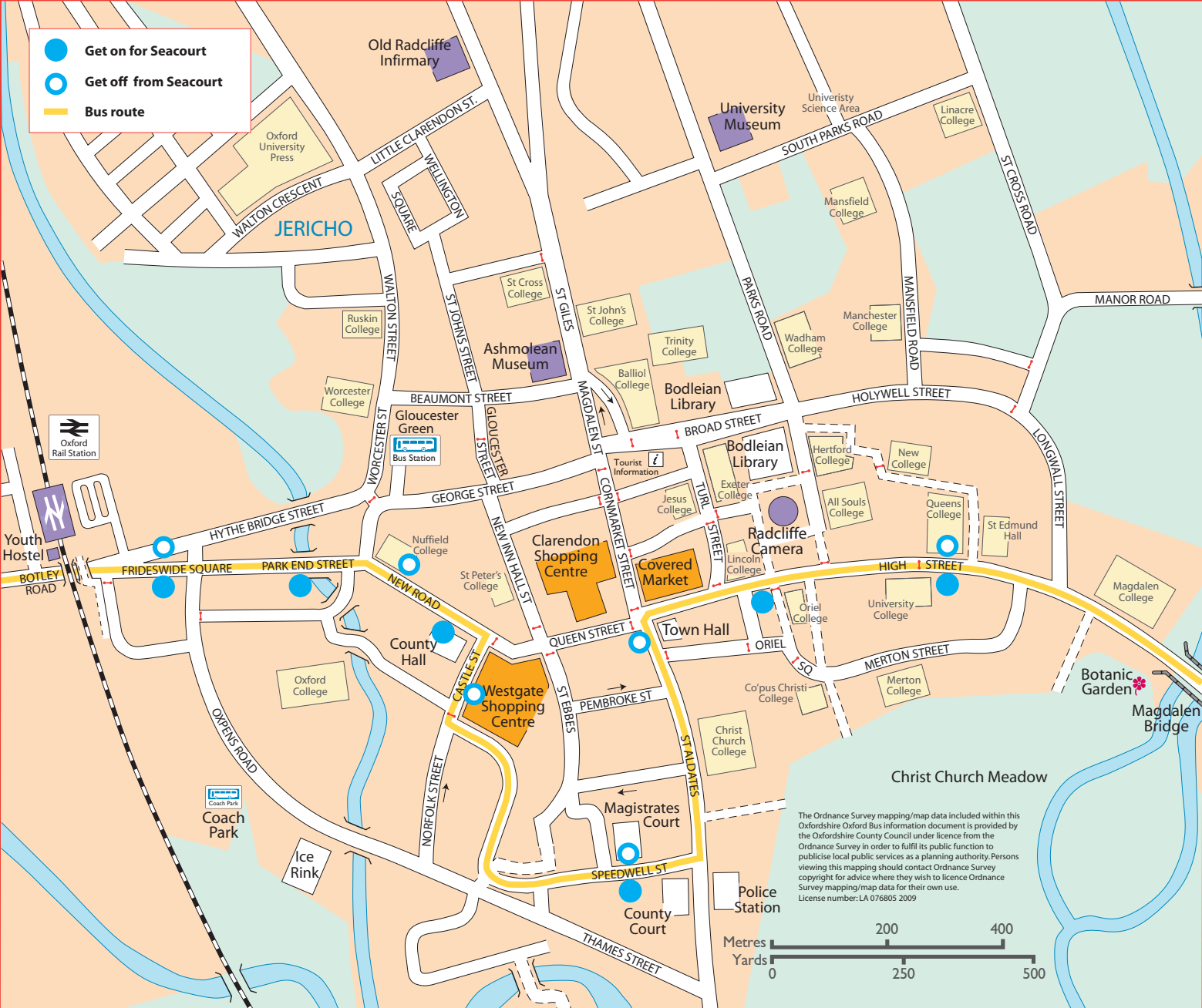
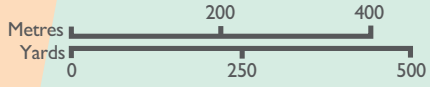


Service 400 – Seacourt




- Get on for Seacourt
- Get off from Seacourt
- Bus route

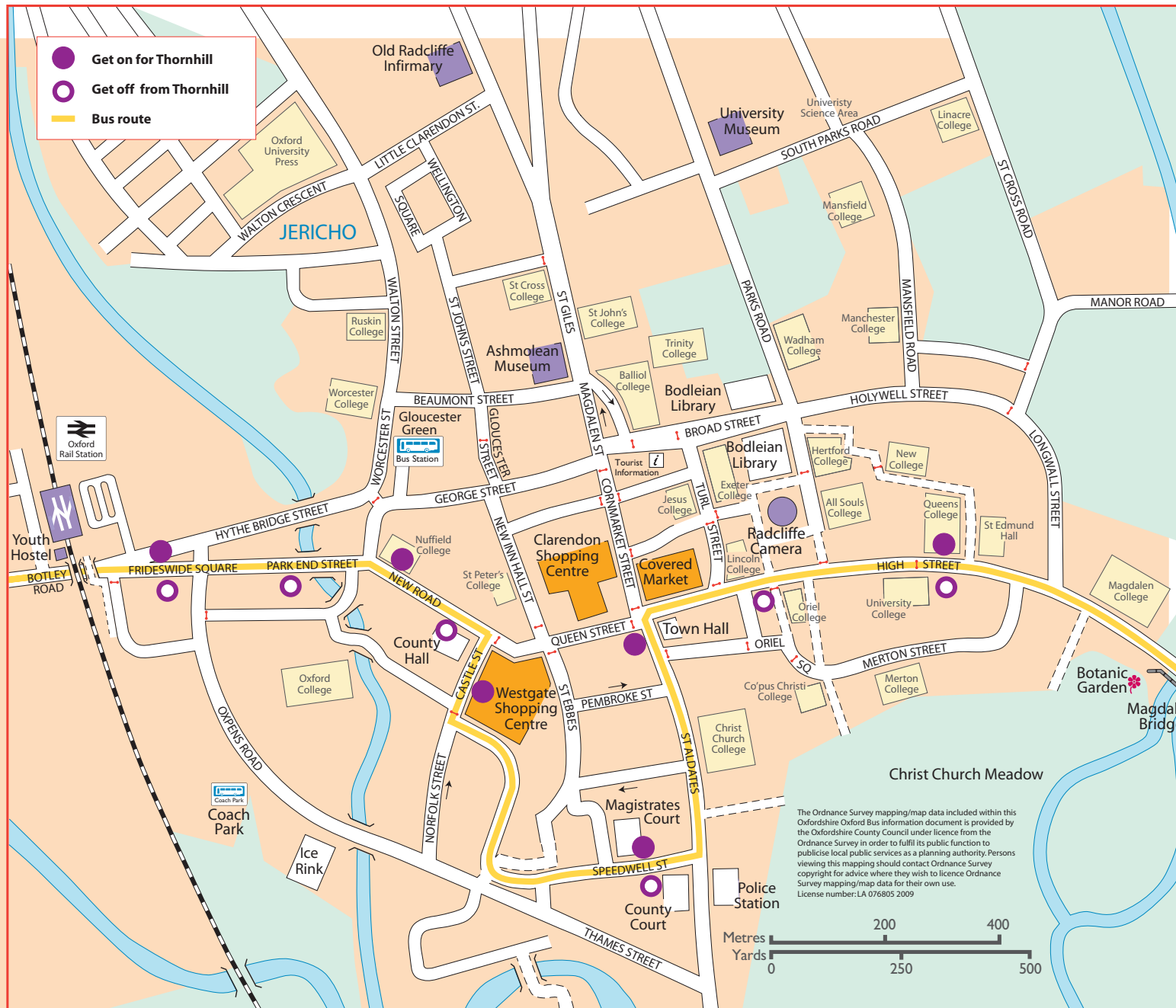


The Ordnance Survey mapping/map data included within this Oxfordshire Oxford Bus Information document is provided by the Oxfordshire County Council under licence from the Ordnance Survey in order to fulfil its public function to publicise local public services as a planning authority. Persons viewing this mapping should contact Ordnance Survey copyright for advice where they wish to licence Ordnance Survey mapping/map data for their own use. License number: LA 076805 2009

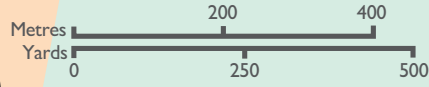


Service 400 – Thornhill




-  **Get on for Thornhill**
-  **Get off from Thornhill**
-  **Bus route**

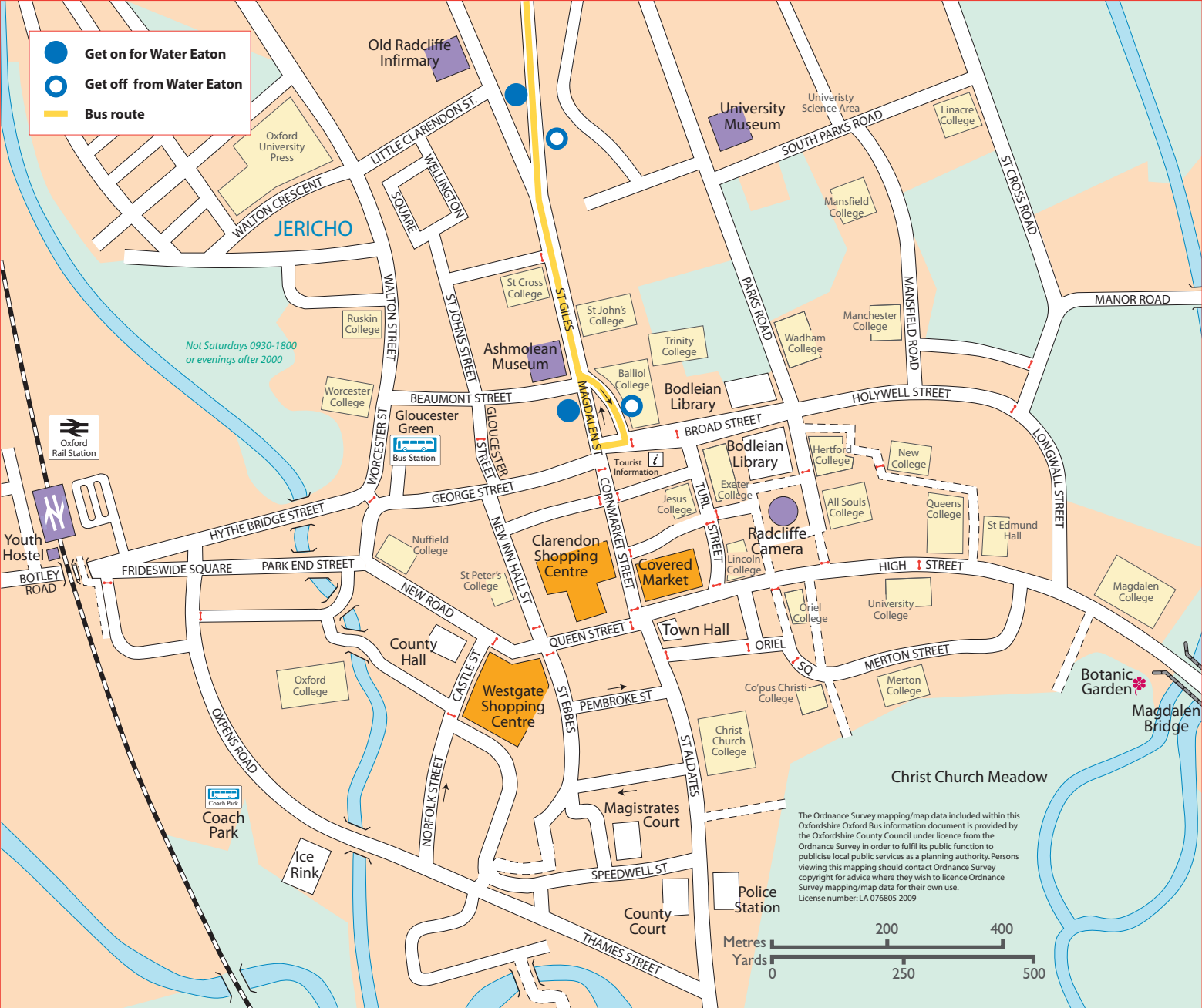


The Ordnance Survey mapping/map data included within this Oxfordshire Oxford Bus information document is provided by the Oxfordshire County Council under licence from the Ordnance Survey in order to fulfil its public function to publicise local public services as a planning authority. Persons viewing this mapping should contact Ordnance Survey copyright for advice where they wish to licence Ordnance Survey mapping/map data for their own use. License number: LA 076805 2009



Service 500 – Water Eaton

-  Get on for Water Eaton
-  Get off from Water Eaton
-  Bus route



Not Saturdays 0930-1800
or evenings after 2000

The Ordnance Survey mapping/map data included within this Oxfordshire Oxford Bus Information document is provided by the Oxfordshire County Council under licence from the Ordnance Survey in order to fulfil its public function to publicise local public services as a planning authority. Persons viewing this mapping should contact Ordnance Survey copyright for advice where they wish to licence Ordnance Survey mapping/map data for their own use.
License number: LA 076805 2009

